

Evacuation

Elk

WY-BHF-000399

10/12


87,649 acres at 10/12 @ 1000 hrs

Evacuation Status

 Ready

 Set


 Go

 Closure


 Contained

 Uncontained

 Fire Perimeter

 Primary Highway


 Secondary Highway


 Primary Paved

 Secondary Paved


 State Road (Dirt)

 County Road (Dirt)


 Primary Dirt

 Secondary Dirt


 Trail


 Forest Closure Area

 Bureau of Indian Affairs (BIA)


 Bureau of Land Management (BLM)


 Department of Defense (DOD)


 Local Government


 Other Federal

 State

 US Fish and Wildlife Service

 US Forest Service

 Private or Undetermined

 Forest Service Boundary



0 .5 1 2 3 4 5 6 7 8 9

Miles

1:435,000 | RM CIMT3 | 10/12/2024 1735

Acres from IR and gps

North American 1983 Datum. LatLong Grid

